


















# 1978 Land Use (Map 1)

- |  |  |   |   |
|--|--|---|---|
|  Residential                 |  Agricultural |  Township Boundary           |  Lakes   |
|  Commercial                  |  Non-Forest   |  Village Boundary            |  Streams |
|  Transport., Comm., Utility  |  Forest Land  |  Twp Bndry splitting Village |   |
|  Extractive                  |  Water        |  State Highway               |   |
|  Outdoor Culture, Recreation |  Wetlands     |  Roads                       |   |



Map Produced 2012

Sources:  
Michigan Center for Geographic Information,  
Department of Information Technology

